

Cross off the locations as you go.



Turn the page to find out how to submit your answer.

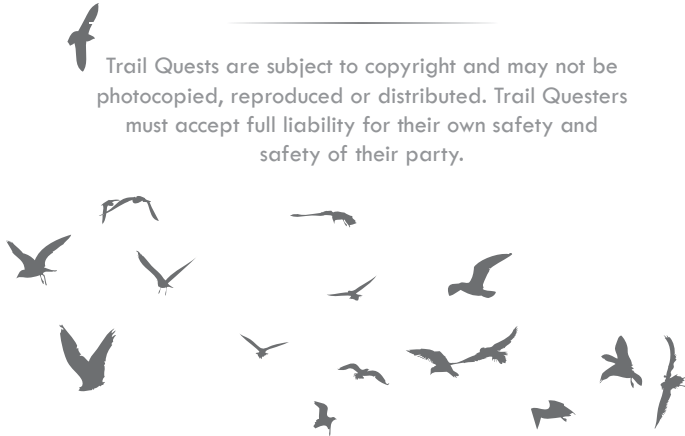


SUBMIT YOUR ANSWER:

Once you have completed this quest, text the final location to 0428020039. You will receive a free text back providing information about the answer and you will also be entered into a monthly prize draw.

If you are unable to text your answer, visit www.trailquest.com.au/answer to find out how you can submit your answer and be entered into the prize draw.

Trail Quests are subject to copyright and may not be photocopied, reproduced or distributed. Trail Questers must accept full liability for their own safety and safety of their party.



STUCK ON A CLUE? Occasionally you may not be able to solve a clue due to unforeseen circumstances. You can send a text to 0428020039 and we will text you back at no cost to you. Text EDGECLIFF followed by the clue letter. (Standard network rates may apply.)

Copyright © Trail Quest
All Rights Reserved



EDGECLIFF
It's a knockout

DURATION: 2 Hours

LENGTH: 5 Kilometers

ACCESSIBILITY:

This walk has quite a few steps.



Edgecliff



EDGECLIFF It's a knockout

This Trail Quest starts in Edgecliff before moving through Darling Point, Rushcutters Bay, into the historic Elizabeth Bay before finishing the Quest in Rushcutters Bay.

This Quest explores these beautiful areas, whilst offering stunning views of the city and bridge. Explore the parks and paths to discover the location of It's a knockout.

Turn to the back page to complete the puzzle, find out how you can submit the final answer to reveal the full story and to be entered into a monthly prize draw.

REMEMBER

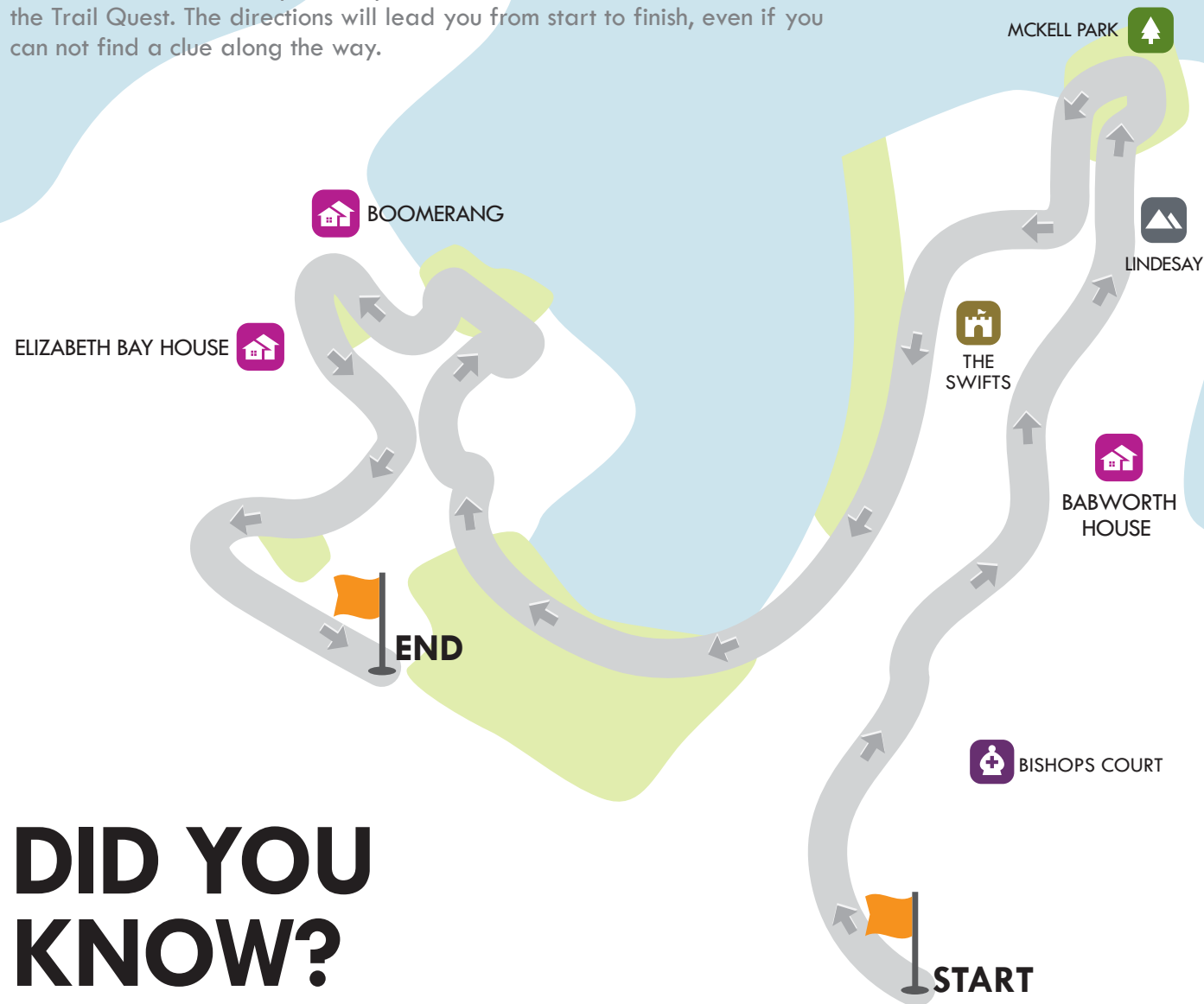
Take care of your own and party safety especially when crossing the road.

Respect the environment and the surrounding buildings and take your litter home with you or place in a bin.

Don't forget to Slip Slop Slap.

DIRECTIONS:

You will NOT need a map to complete the Trail Quest. The directions will lead you from start to finish, even if you can not find a clue along the way.




DID YOU KNOW?

Darling Point hosted the sailing in the 2000 Olympic Games where Australia competed in all of the sailing events where they won 2 golds, 1 silver and 1 bronze.

CLUE L

Cross off the location where you once could find the fountain pond.

**CLUE M**

Cross off a location which you can find on the ground, in between the three blue doors.

**DIRECTION 12**

Return to Ithaca Road and take the first right along Billyard Avenue.

NOTE: Did you know parts of Mission Impossible II were filmed in the house Boomerang, which is behind the high walls.

DIRECTION 13

Walk up Billyard Ave. Look out for some steps on the left which are about three quarters up the road.

Walk through the reserve and turn left on to Onslow Road. Stop to look at Elizabeth Bay House.

Elizabeth Bay House is one of Sydney's grandest houses and can be visited on Fridays Saturdays and Sundays.

**CLUE N**

As you walk along the street cross off the location where the black one-eyed cat used to be found.

**DIRECTION 14**

At the roundabout turn left into Elizabeth Bay Road.

**CLUE O**

Cross off the location found at the building dated 1971. Do the numbers looked jumbled up?

DIRECTION 15

Cross Elisabeth Bay Road when safe to do so and turn right into Roslyn Gardens.

Then take the second left into Waratah Street.

**CLUE P**

Walking down the road, cross off the location which can be found after the Stanhope.

**DIRECTION 15**

Enter the park and walk towards the Grandstand for the final clue.

**CLUE Q**

Cross off the final location which can be found in the Rushcutters Bay Trust.



Congratulations! You should now have found all the clues and have a final location. To return to Edgecliff Station, walk through the park to New South Head Road then continue straight up the road to the station. Submit your answer to reveal more and be entered into a prize draw.

START POINT

This Trail Quest starts at Edgecliff Train Station. Exit the station onto the New South Head Road.

**DIRECTION 1**

Cross New South Head Road at the pedestrian crossing. Then turn left to walk along the road for the first clue.

CLUE A

Cross off the location that you can find at Number 140.

DIRECTION 2

Turn right into Darling Point Road and walk along on the right hand side to find a number of clues.

**CLUE B**

Close to Number 45 cross off the location where you can find the motto VI-ET-ANIMO.

DIRECTION 3

Continue along Darling Point Road to St Marks Church, then continue on for further clues.

NOTE: Did you know that this church hosted Elton John's first wedding and was also the location for the fictional wedding in the Australian movie Muriel's Wedding.



? CLUE C

Cross off a location where the important person named on the building opposite Number 38 works.

? CLUE D

Cross off the location which was the former residence at Number 101 in 1906.

NOTE: At Number 68 on the other side of the road is The Swifts. It is known by the Australian Heritage Council as "perhaps the grandest house remaining in Sydney".

**DIRECTION 4**

Continue all the way along Darling Point Road and take the last right into Lindesay Avenue.

? CLUE E

Cross off the location which can be found on a National Trust sign.

DIRECTION 5

Follow the road around and look for a white gate to the left. Enter McKell Park through this gate and turn left into the park.

? CLUE F

Cross off the location which you can find next to the Boat House on the map.

DIRECTION 6

Continue walking through the park and out through the exit.

Turn left back onto Darling Point Road. Take the second right into Thornton Street.

? CLUE G

Cross off a location found at Number 15.

DIRECTION 7

At the end turn left into New Beach Road. Walk through Yarranabbe Park to check out the views.

Follow the path to the Navy Memorial just past the yellow cottage.

? CLUE H

Cross off the location that was at the south end of this site in World War II (1942-43) although now has been demolished.

DIRECTION 8

Continue along the path to the CYC Cruising Yacht Club.

? CLUE I

Cross off the location where the anchor was recovered.

DIRECTION 9

After the CYC enter the park and follow the path closest to the water.

Walking along the path away from the CYC. Cross over the small bridge for the next clue.



PHOTO OPPORTUNITY: In the park take a picture – arrange yourselves in the shape of letters T and Q. Feel free to post to social media and #trailquest.

? CLUE J

In the trees to the right, cross off the location built by Thomas West.

DIRECTION 10

Walk straight through the park and up the stairs to Holdsworth Avenue. Walk along Holdsworth Avenue.

? CLUE K

Turn to the left, cross off the location found on the corner of Roslyn and Elizabeth Bay Road.

DIRECTION 11

Cross Elizabeth Bay Road when safe to do so. Walk into Ithaca Road. Walk to the park at the very end.

There are a number of clues in the park, don't forget to look to right and left.